SHEET NO. 1

PLAN Nº 1040

FOR THE IMPROVEMENT OF ACACIA STREET

BETWEEN

10TH ST. AND BASE LINE ST.

IN THE

CITY OF SAN BERNARDINO, CALIFORNIA.

December 1929.

A. H. Lowe
City Engineer.



SECTION OF PAVEMENT AT C-C.
Scale 1"=4'

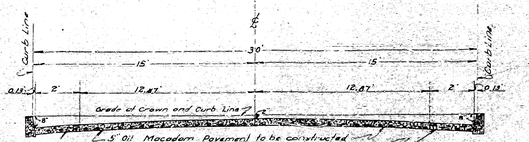

SECTION OF PAVEMENT AT A-A.
Scale 1"=4'



SECTION OF PAVEMENT AT B-B
Scale 1"=4'

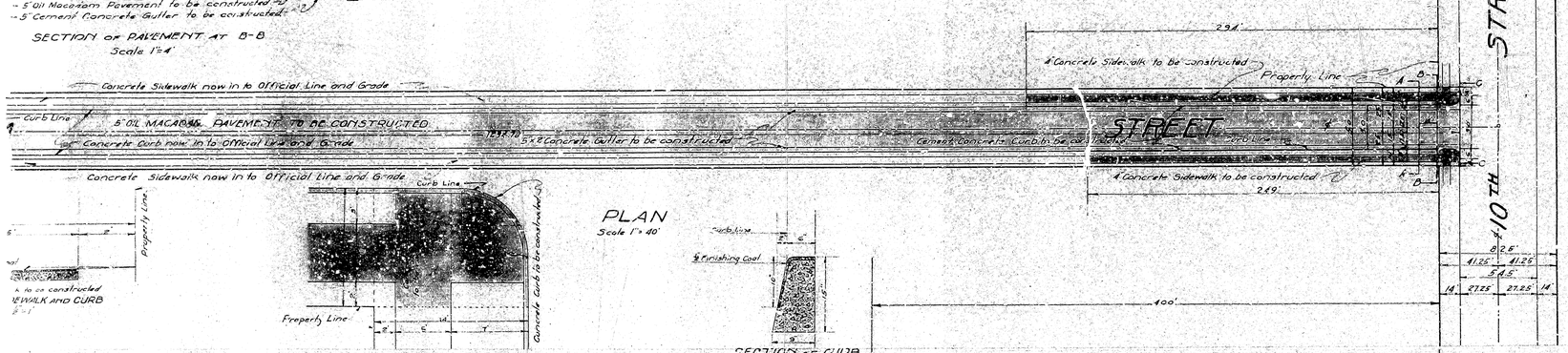

PLAN ADOPTED February 17, 1930

FILED
FEB 3 1930

Note: All elevations shown in Red figures are in feet and are above datum which is 1042.28 feet below the City Bench Mark established by ordinance Nº 383 City of San Bernardino California.

TITLE TO STREET

San Bernardino City's title to Acacia St. is by deeds recorded in Book 875 of deeds at page 361, and in Book 191 Official Records, at page 247, records San Bernardino County.

GRADE ORDINANCES

Grade of Acacia St established by ordinance Nº 1383 dated March 7, 1927.

LEGEND

" or in. means inch or inches
' or ft. means foot or feet
St. means Street
El. means elevation
℄ means Center Line
Nº means number
Concrete Curb to be constructed shown thus in section [illegible] thus on Plan.
4" Concrete Sidewalk to be constructed shown thus in section [illegible] thus on Plan.
2"x5" Concrete Gutter to be constructed shown thus in section [illegible] thus on Plan.
5" Oil Macadam Pavement to be constructed shown thus in section [illegible] thus on Plan.

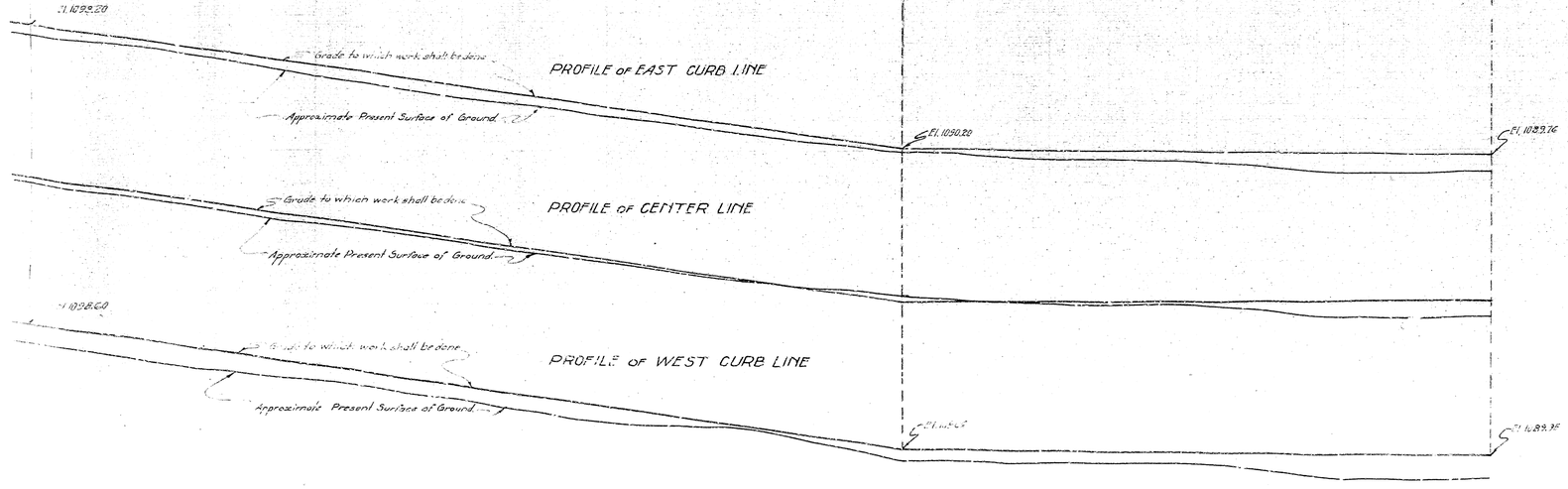

PROFILE LEGEND

Black Lines show Approximate Present Surface of ground.
Red Lines show grade to which work shall be done.
Scales 1" Horizontal = 40' 1" Vertical = 4'

Sheet No. 1 of 2 sheets.

SHEET NO. 1

PLAN Nº 1040

FOR THE IMPROVEMENT OF ACACIA STREET

BETWEEN

10TH ST. AND BASE LINE ST.

IN THE

CITY OF SAN BERNARDINO, CALIFORNIA.

December 1929.

A. H. Lowe
City Engineer.



SECTION OF PAVEMENT AT C-C.
Scale 1"=4'

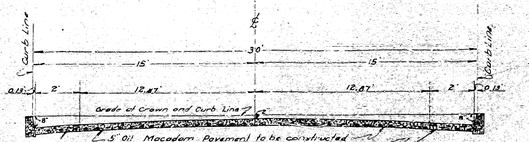

SECTION OF PAVEMENT AT A-A.
Scale 1"=4'



SECTION OF PAVEMENT AT B-B
Scale 1"=4'

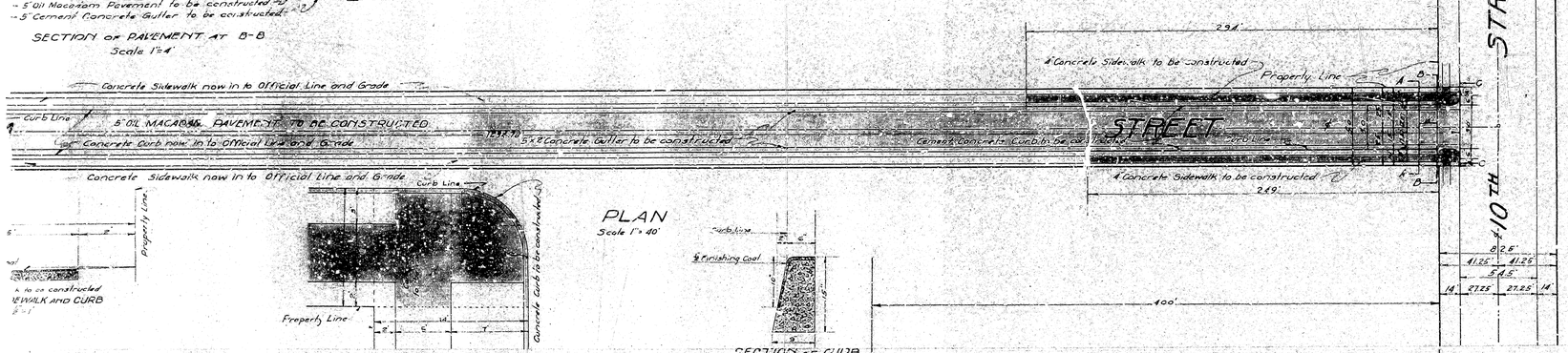

PLAN ADOPTED February 17, 1930

FILED
FEB 3 1930

Note: All elevations shown in Red figures are in feet and are above datum which is 1042.28 feet below the City Bench Mark established by ordinance Nº 383 City of San Bernardino California.

TITLE TO STREET

San Bernardino City's title to Acacia St. is by deeds recorded in Book 875 of deeds at page 361, and in Book 191 Official Records, at page 247, records San Bernardino County.

GRADE ORDINANCES

Grade of Acacia St established by ordinance Nº 1383 dated March 7, 1927.

LEGEND

" or in. means inch or inches
' or ft. means foot or feet
St. means Street
El. means elevation
℄ means Center Line
Nº means number
Concrete Curb to be constructed shown thus in section [illegible] thus on Plan.
4" Concrete Sidewalk to be constructed shown thus in section [illegible] thus on Plan.
2"x5" Concrete Gutter to be constructed shown thus in section [illegible] thus on Plan.
5" Oil Macadam Pavement to be constructed shown thus in section [illegible] thus on Plan.

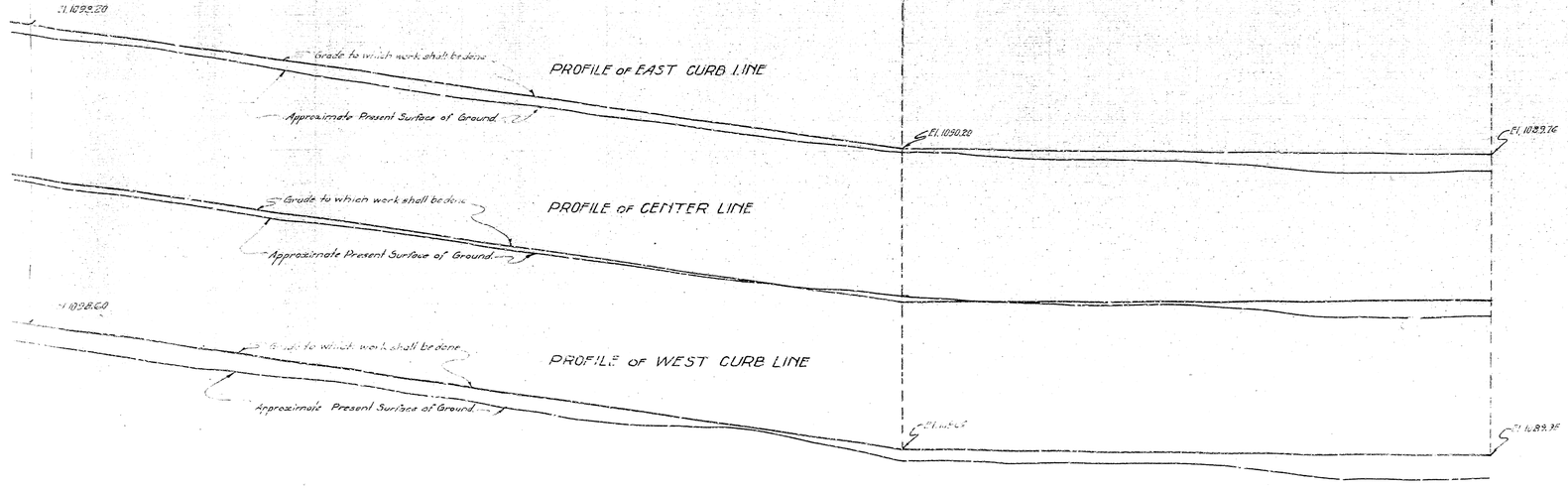

PROFILE LEGEND

Black Lines show Approximate Present Surface of ground.
Red Lines show grade to which work shall be done.
Scales 1" Horizontal = 40' 1" Vertical = 4'

Sheet No. 1 of 2 sheets.